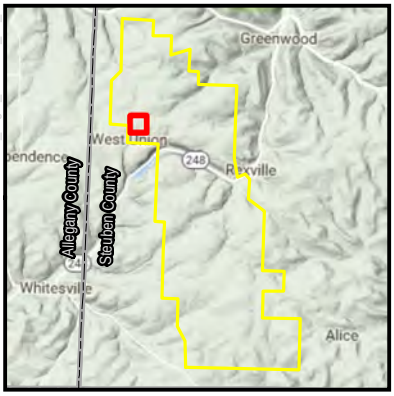


Legend

- Project Area
- Turbine Location
- Collection Circuits
- Access Road
- Substation
- Limits Of Disturbance
- Delineated Wetland Boundary
- Delineated Wetland
- Potential Vernal Pool

N

0 150 300

Feet

Sources: ESRI, NEER, TRC, NYGIS

1 inch = 300 ft when printed 8.5x11"

NEXTera ENERGY RESOURCES

# Eight Point Wind Energy Center

## Appendix XX Potential Vernal Pools



Created: 2/7/2018

TRC
215 Greenfield Pkwy
Liverpool, NY 13088

V:\PROJECTS\AUGUSTA\NextEra\246409_Eight_Point\Art_10_MXD\WET_PVP_Survey_8x11P_6K.mxd

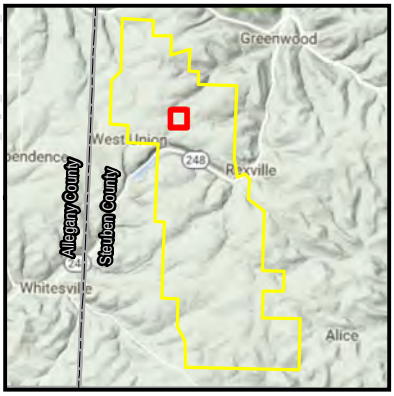


Legend

- Project Area
- Turbine Location
- Collection Circuits
- Access Road
- Substation
- Limits Of Disturbance
- Delineated Wetland Boundary
- Delineated Wetland
- Potential Vernal Pool

N

0 150 300

Feet

Sources: ESRI, NEER, TRC, NYGIS

1 inch = 300 ft when printed 8.5x11"

NEXTera ENERGY RESOURCES

# Eight Point Wind Energy Center

## Appendix XX Potential Vernal Pools



Created: 2/7/2018

TRC
215 Greenfield Pkwy
Liverpool, NY 13088

V:\PROJECTS\AUGUSTA\NextEra\246409_Eight_Point\Art_10_MXD\WET_PVP_Survey_8x11P_6K.mxd

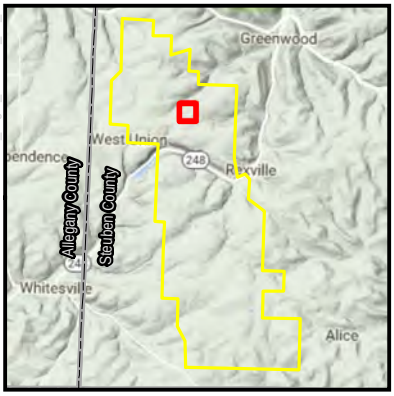


Legend

- Project Area
- Turbine Location
- Collection Circuits
- Access Road
- Substation
- Limits Of Disturbance
- Delineated Wetland Boundary
- Delineated Wetland
- Potential Vernal Pool

Sources: ESRI, NEER, TRC, NYGIS

N

0 150 300

Feet

1 inch = 300 ft when printed 8.5x11"

NEXTera ENERGY RESOURCES

# Eight Point Wind Energy Center

## Appendix XX Potential Vernal Pools



Created: 2/7/2018

TRC
215 Greenfield Pkwy
Liverpool, NY 13088

V:\PROJECTS\AUGUSTA\NextEra\246409_Eight_Point\Art_10_MXD\WET_PVP_Survey_8x11P_6K.mxd

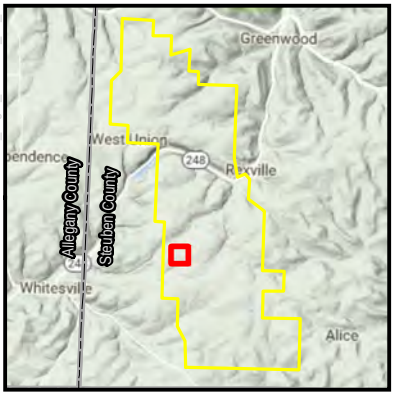


Legend

- Project Area
- Turbine Location
- Collection Circuits
- Access Road
- Substation
- Limits Of Disturbance
- Delineated Wetland Boundary
- Delineated Wetland
- Potential Vernal Pool

Sources: ESRI, NEER, TRC, NYGIS

N

0 150 300

Feet

1 inch = 300 ft when printed 8.5x11"

NEXTera ENERGY RESOURCES

# Eight Point Wind Energy Center

## Appendix XX
## Potential Vernal Pools



Created: 2/7/2018

TRC
215 Greenfield Pkwy
Liverpool, NY 13088

V:\PROJECTS\AUGUSTA\NextEra\246409_Eight_Point\Art_10_MXD\WET_PVP_Survey_8x11P_6K.mxd

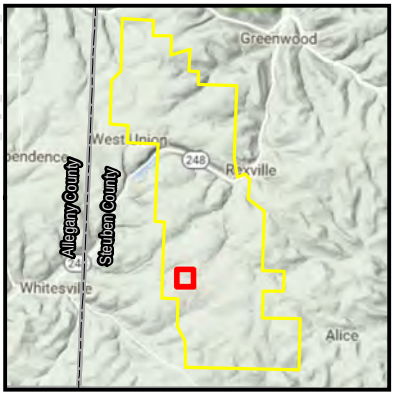


Legend

- Project Area
- Turbine Location
- Collection Circuits
- Access Road
- Substation
- Limits Of Disturbance
- Delineated Wetland Boundary
- Delineated Wetland
- Potential Vernal Pool

N

0 150 300

Feet

Sources: ESRI, NEER, TRC, NYGIS

1 inch = 300 ft when printed 8.5x11"

NEXTera ENERGY RESOURCES

# Eight Point Wind Energy Center

## Appendix XX Potential Vernal Pools

Page 5 of 6

Created: 2/7/2018

TRC

215 Greenfield Pkwy
Liverpool, NY 13088

V:\PROJECTS\AUGUSTA\NextEra\246409_Eight_Point\Art_10_MXD\WET_PVP_Survey_8x11P_6K.mxd

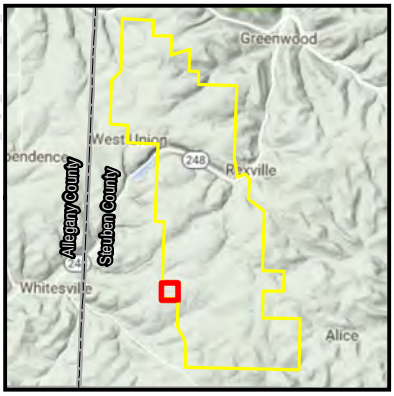


Legend

- Project Area
- Turbine Location
- Collection Circuits
- Access Road
- Substation
- Limits Of Disturbance
- Delineated Wetland Boundary
- Delineated Wetland
- Potential Vernal Pool

Sources: ESRI, NEER, TRC, NYGIS

N

0 150 300

Feet

1 inch = 300 ft when printed 8.5x11"

NEXTera ENERGY RESOURCES

# Eight Point Wind Energy Center

## Appendix XX Potential Vernal Pools

Page 6 of 6 Created: 2/7/2018

TRC

215 Greenfield Pkwy
Liverpool, NY 13088

V:\PROJECTS\AUGUSTA\NextEra\246409_Eight_Point\Art_10_MXD\WET_PVP_Survey_8x11P_6K.mxd