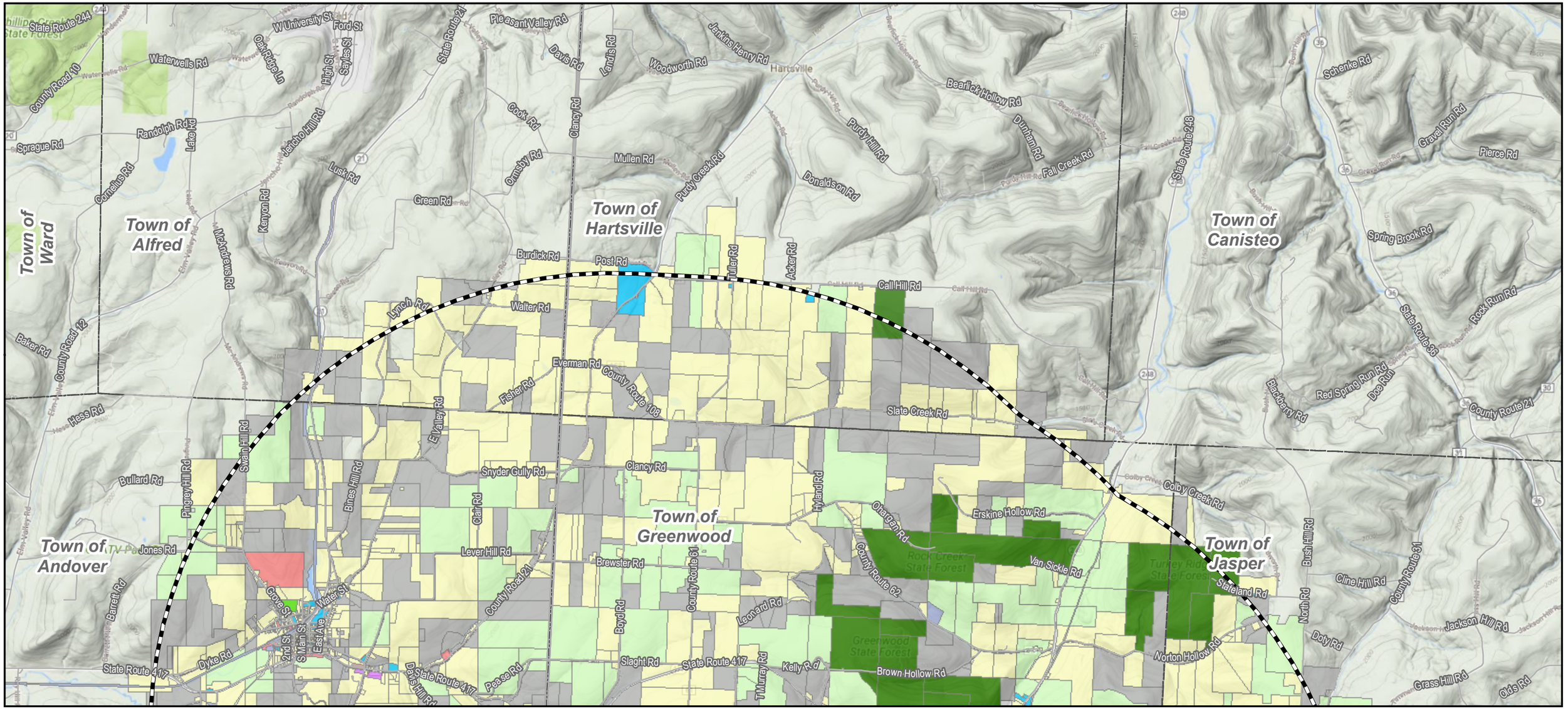

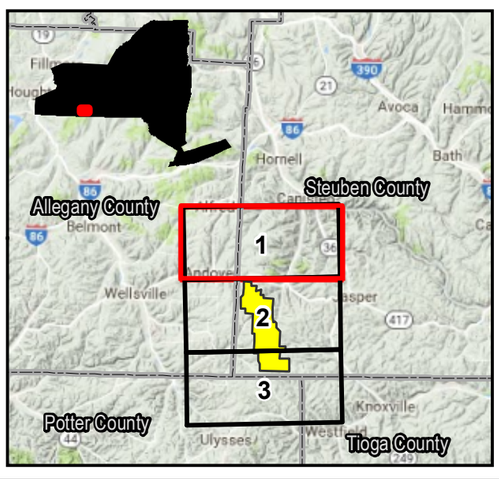

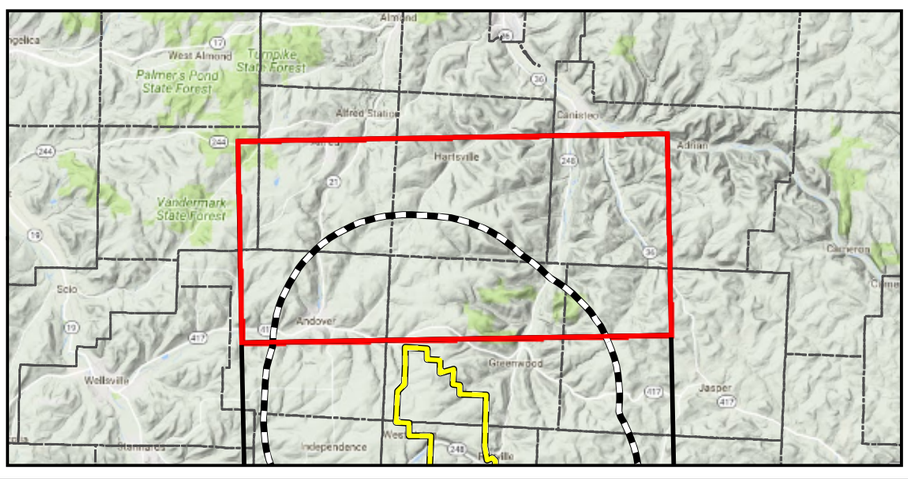

Legend

- Project Area
- 5 Mile Study Area
- Proposed Turbine Location
- Permanent Meteorological Towers
- Collection Substation
- O&M Building
- Laydown Yard
- Proposed Access Road
- Overhead Collection Line
- Underground Collection Line
- Agricultural
- Commercial
- Community Services
- Recreation & Entertainment
- Industrial
- Forest Land
- Public Services
- Residential
- Uncategorized
- Vacant Land

Towns of Greenwood & West Union
Steuben County, New York

Sources: ESRI, TRC, NextEra, Steuben & Allegany County Real Property Offices

0 0.5 1
Miles
1 in = 1 mile

NEXTera® ENERGY RESOURCES

Eight Point Wind Energy Center

Figure 4-1
Existing Land Use

Revised: 10/23/2017

TRC
215 Greenfield Pkwy
Liverpool, NY 13088

V:\PROJECTS\AUGUSTA\NextEra\246409_Eight_Point\Art_10_MXD\Fig_04_1_Exist_Land_Use_11x17L_65K.mxd

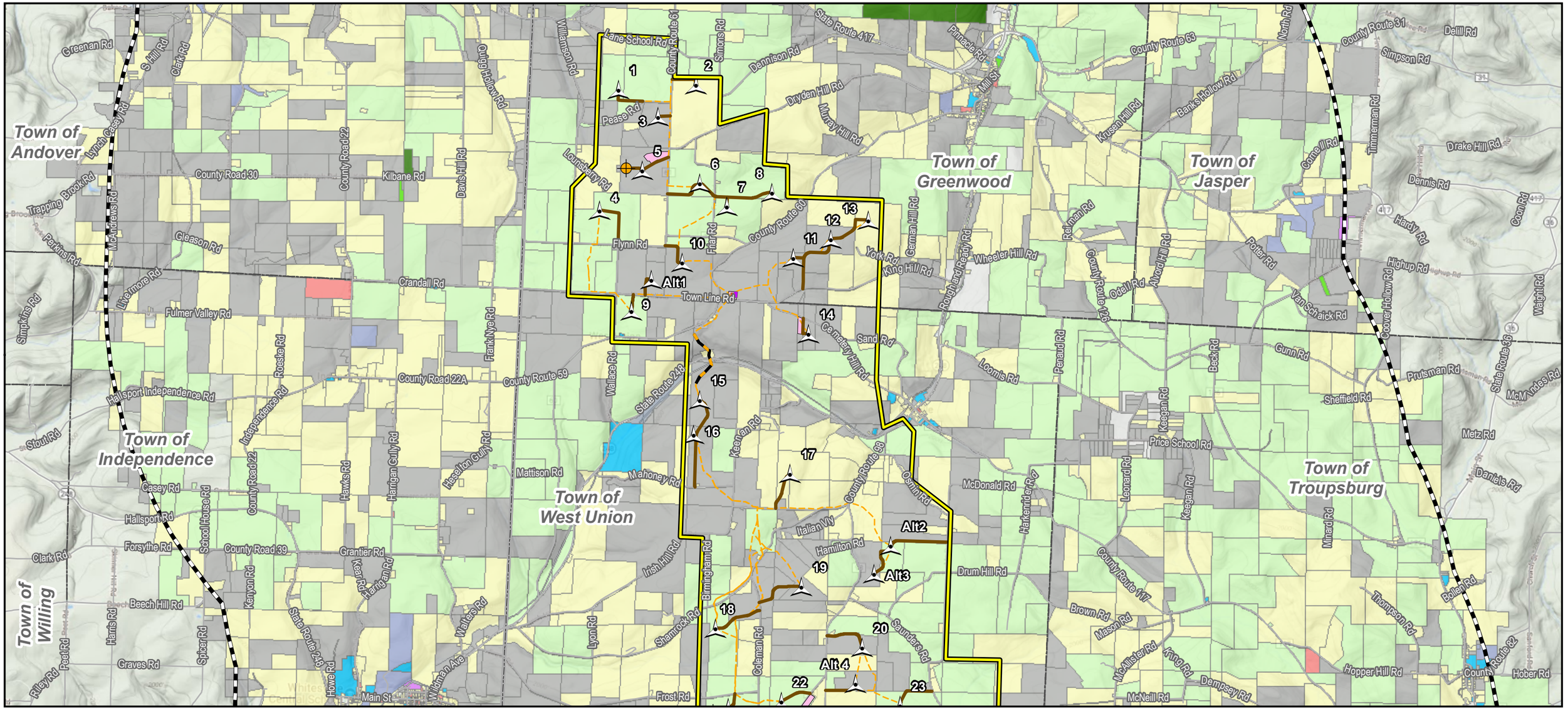

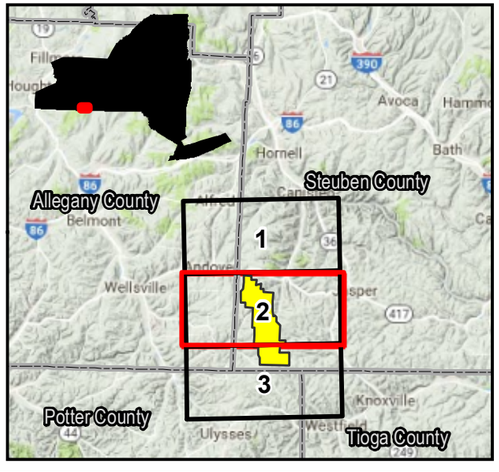

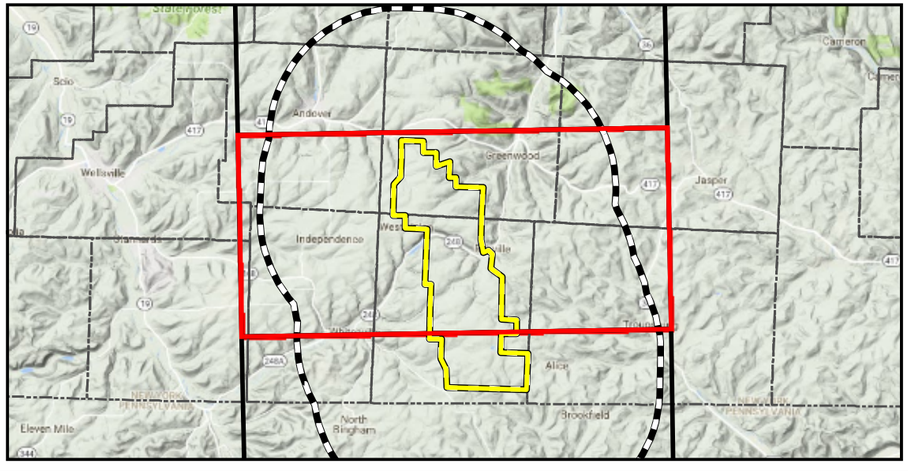

Legend

- Project Area
- 5 Mile Study Area
- Proposed Turbine Location
- Permanent Meteorological Towers
- Collection Substation
- O&M Building
- Laydown Yard
- Proposed Access Road
- Overhead Collection Line
- Underground Collection Line
- Agricultural
- Commercial
- Community Services
- Recreation & Entertainment
- Industrial
- Forest Land
- Public Services
- Residential
- Uncategorized
- Vacant Land

Towns of Greenwood & West Union
Steuben County, New York

Sources: ESRI, TRC, NextEra, Steuben & Allegany County Real Property Offices

N

0 0.5 1
Miles
1 in = 1 mile

NEXTera® ENERGY RESOURCES

Eight Point Wind Energy Center

Figure 4-1
Existing Land Use

Revised: 10/23/2017

TRC
215 Greenfield Pkwy
Liverpool, NY 13088

V:\PROJECTS\AUGUSTA\NextEra\245409_Eight_Point\Art_10_MXD\Fig_04_1_Exist_Land_Use_11x17L_65K.mxd

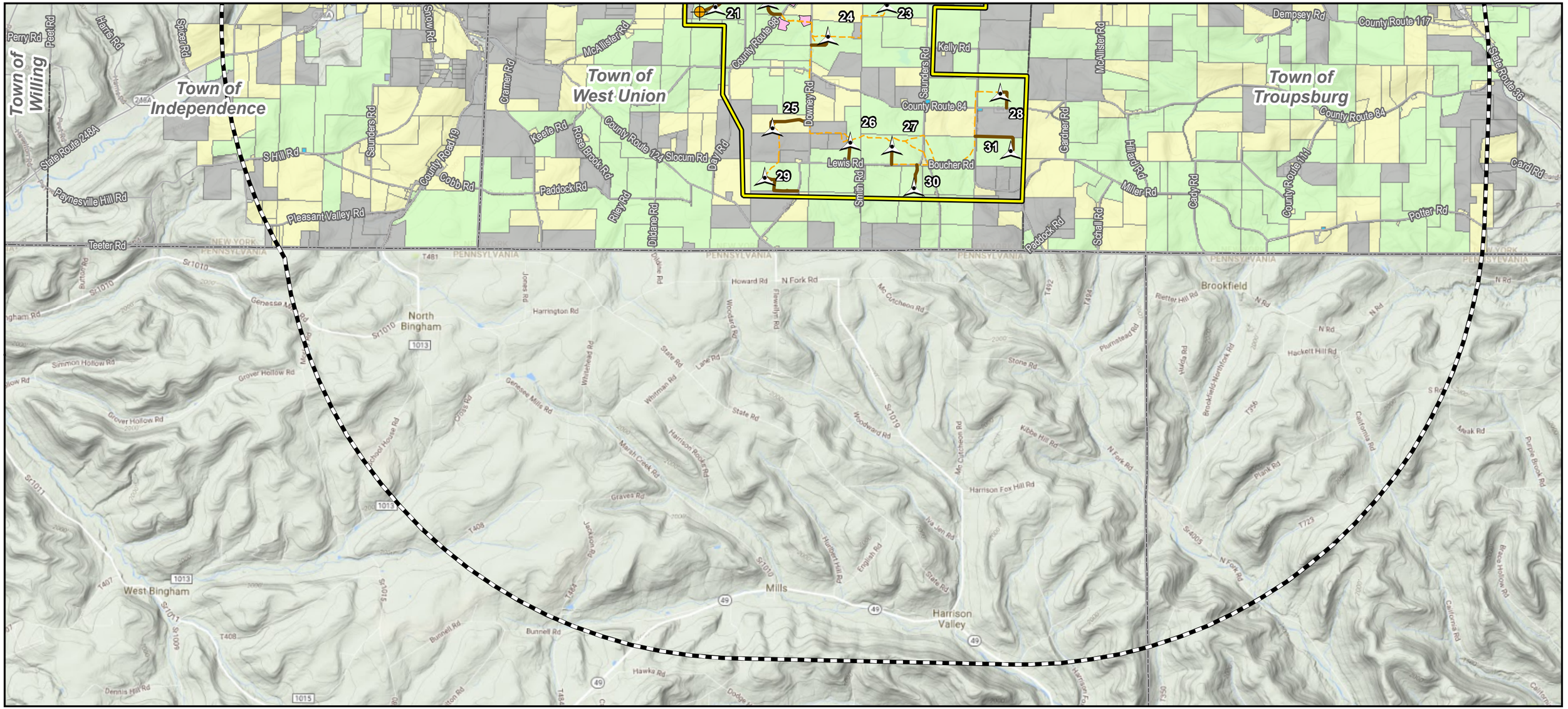

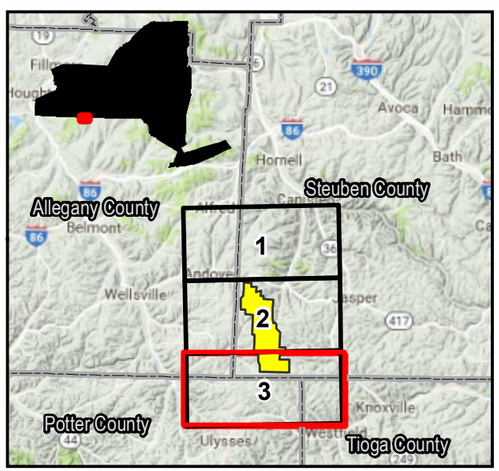

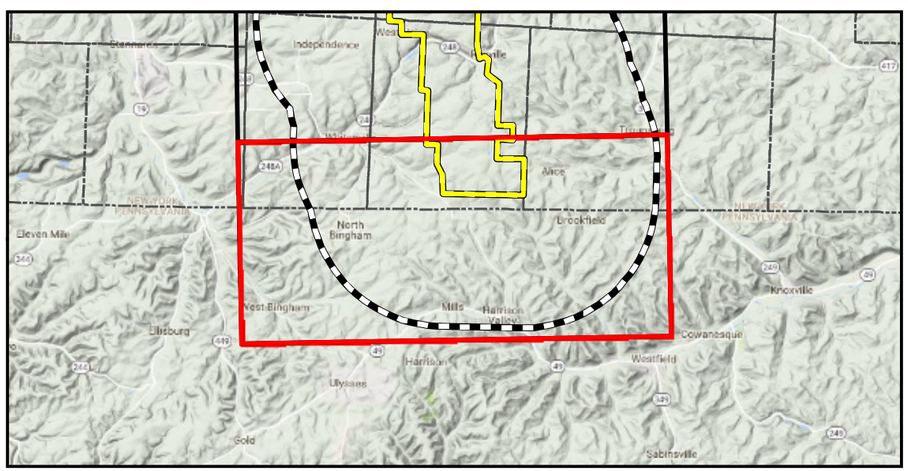

Legend

- Project Area
- 5 Mile Study Area
- Proposed Turbine Location
- Permanent Meteorological Towers
- Collection Substation
- O&M Building
- Laydown Yard
- Proposed Access Road
- Overhead Collection Line
- Underground Collection Line
- Agricultural
- Commercial
- Community Services
- Recreation & Entertainment
- Industrial
- Forest Land
- Public Services
- Residential
- Uncategorized
- Vacant Land

Towns of Greenwood & West Union
Steuben County, New York

Sources: ESRI, TRC, NextEra, Steuben & Allegany County Real Property Offices

N

0 0.5 1
Miles
1 in = 1 mile

NEXTera® ENERGY RESOURCES

Eight Point Wind Energy Center

Figure 4-1
Existing Land Use

Revised: 10/23/2017

TRC
215 Greenfield Pkwy
Liverpool, NY 13088

V:\PROJECTS\AUGUSTA\NextEra\246409_Eight_Point\Art_10_MXD\Fig_04_1_Exist_Land_Use_11x17L_65K.mxd