



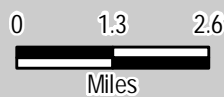


Legend

-  Project Area
-  5 mile Study Area
-  Town Boundary
-  County Boundary

Towns of Greenwood & West Union,
Steuben County, New York

Sources: ESRI, TRC



1 inch = 2.6 miles



Eight Point Wind Energy Center

Figure 2-1
Project Area & Study Area

Created:
10/9/2017

 215 Greenfield Pkwy
Liverpool, NY 13088